

GOVERNMENT RECORDS SEARCHED / DATA CURRENCY TRACKING

Site Mitigation and Brownfields Reuse Program Facility Sites with Deed Restrictions & Hazardous Waste Management Program Facility Sites with Deed / Land Use Restriction. The DTSC Site Mitigation and Brownfields Reuse Program (SMBRP) list includes sites cleaned up under the program's oversight and generally does not include current or former hazardous waste facilities that required a hazardous waste facility permit. The list represents deed restrictions that are active. Some sites have multiple deed restrictions. The DTSC Hazardous Waste Management Program (HWMP) has developed a list of current or former hazardous waste facilities that have a recorded land use restriction at the local county recorder's office. The land use restrictions on this list were required by the DTSC HWMP as a result of the presence of hazardous substances that remain on site after the facility (or part of the facility) has been closed or cleaned up. The types of land use restriction include deed notice, deed restriction, or a land use restriction that binds current and future owners.

Date of Government Version: 01/15/2007	Source: Department of Toxic Substances Control
Date Data Arrived at EDR: 01/16/2007	Telephone: 916-323-3400
Date Made Active in Reports: 02/27/2007	Last EDR Contact: 04/05/2007
Number of Days to Update: 42	Next Scheduled EDR Contact: 07/02/2007
	Data Release Frequency: Semi-Annually

VCP: Voluntary Cleanup Program Properties

Contains low threat level properties with either confirmed or unconfirmed releases and the project proponents have request that DTSC oversee investigation and/or cleanup activities and have agreed to provide coverage for DTSC's costs.

Date of Government Version: 02/27/2007	Source: Department of Toxic Substances Control
Date Data Arrived at EDR: 02/28/2007	Telephone: 916-323-3400
Date Made Active in Reports: 04/06/2007	Last EDR Contact: 02/28/2007
Number of Days to Update: 37	Next Scheduled EDR Contact: 05/28/2007
	Data Release Frequency: Quarterly

DRYCLEANERS: Cleaner Facilities

A list of drycleaner related facilities that have EPA ID numbers. These are facilities with certain SIC codes: power laundries, family and commercial; garment pressing and cleaner's agents; linen supply; coin-operated laundries and cleaning; drycleaning plants, except rugs; carpet and upholster cleaning; industrial launderers; laundry and garment services.

Date of Government Version: 04/18/2005	Source: Department of Toxic Substance Control
Date Data Arrived at EDR: 04/18/2005	Telephone: 916-327-4498
Date Made Active in Reports: 05/06/2005	Last EDR Contact: 04/10/2007
Number of Days to Update: 18	Next Scheduled EDR Contact: 07/02/2007
	Data Release Frequency: Annually

WIP: Well Investigation Program Case List

Well Investigation Program case in the San Gabriel and San Fernando Valley area.

Date of Government Version: 03/01/2007	Source: Los Angeles Water Quality Control Board
Date Data Arrived at EDR: 03/13/2007	Telephone: 213-576-6726
Date Made Active in Reports: 04/06/2007	Last EDR Contact: 03/13/2007
Number of Days to Update: 24	Next Scheduled EDR Contact: 04/23/2007
	Data Release Frequency: Varies

CDL: Clandestine Drug Labs

A listing of drug lab locations. Listing of a location in this database does not indicate that any illegal drug lab materials were or were not present there, and does not constitute a determination that the location either requires or does not require additional cleanup work.

Date of Government Version: 12/31/2006	Source: Department of Toxic Substances Control
Date Data Arrived at EDR: 03/07/2007	Telephone: 916-255-6504
Date Made Active in Reports: 04/06/2007	Last EDR Contact: 02/26/2007
Number of Days to Update: 30	Next Scheduled EDR Contact: 04/23/2007
	Data Release Frequency: Varies

GOVERNMENT RECORDS SEARCHED / DATA CURRENCY TRACKING

RESPONSE: State Response Sites

Identifies confirmed release sites where DTSC is involved in remediation, either in a lead or oversight capacity. These confirmed release sites are generally high-priority and high potential risk.

Date of Government Version: 02/27/2007	Source: Department of Toxic Substances Control
Date Data Arrived at EDR: 02/28/2007	Telephone: 916-323-3400
Date Made Active in Reports: 04/06/2007	Last EDR Contact: 02/28/2007
Number of Days to Update: 37	Next Scheduled EDR Contact: 05/28/2007
	Data Release Frequency: Quarterly

HAZNET: Facility and Manifest Data

Facility and Manifest Data. The data is extracted from the copies of hazardous waste manifests received each year by the DTSC. The annual volume of manifests is typically 700,000 - 1,000,000 annually, representing approximately 350,000 - 500,000 shipments. Data are from the manifests submitted without correction, and therefore many contain some invalid values for data elements such as generator ID, TSD ID, waste category, and disposal method.

Date of Government Version: 12/31/2005	Source: California Environmental Protection Agency
Date Data Arrived at EDR: 11/20/2006	Telephone: 916-255-1136
Date Made Active in Reports: 01/03/2007	Last EDR Contact: 02/06/2007
Number of Days to Update: 44	Next Scheduled EDR Contact: 05/07/2007
	Data Release Frequency: Annually

EMI: Emissions Inventory Data

Toxics and criteria pollutant emissions data collected by the ARB and local air pollution agencies.

Date of Government Version: 12/31/2004	Source: California Air Resources Board
Date Data Arrived at EDR: 04/14/2006	Telephone: 916-322-2990
Date Made Active in Reports: 05/11/2006	Last EDR Contact: 04/17/2007
Number of Days to Update: 27	Next Scheduled EDR Contact: 07/16/2007
	Data Release Frequency: Varies

ENVIROSTOR: EnviroStor Database

The Department of Toxic Substances Control's (DTSC's) Site Mitigation and Brownfields Reuse Program's (SMBRP's) EnviroStor database identifies sites that have known contamination or sites for which there may be reasons to investigate further. The database includes the following site types: Federal Superfund sites (National Priorities List (NPL)); State Response, including Military Facilities and State Superfund; Voluntary Cleanup; and School sites. EnviroStor provides similar information to the information that was available in CalSites, and provides additional site information, including, but not limited to, identification of formerly-contaminated properties that have been released for reuse, properties where environmental deed restrictions have been recorded to prevent inappropriate land uses, and risk characterization information that is used to assess potential impacts to public health and the environment at contaminated sites.

Date of Government Version: 02/27/2007	Source: Department of Toxic Substances Control
Date Data Arrived at EDR: 02/28/2007	Telephone: 916-323-3400
Date Made Active in Reports: 04/06/2007	Last EDR Contact: 02/28/2007
Number of Days to Update: 37	Next Scheduled EDR Contact: 05/28/2007
	Data Release Frequency: Quarterly

SAN DIEGO CO. SAM: Environmental Case Listing

The listing contains all underground tank release cases and projects pertaining to properties contaminated with hazardous substances that are actively under review by the Site Assessment and Mitigation Program.

Date of Government Version: 01/24/2007	Source: San Diego County Department of Environmental Health
Date Data Arrived at EDR: 02/27/2007	Telephone: 619-338-2371
Date Made Active in Reports: 04/06/2007	Last EDR Contact: 04/04/2007
Number of Days to Update: 38	Next Scheduled EDR Contact: 07/02/2007
	Data Release Frequency: Varies

GOVERNMENT RECORDS SEARCHED / DATA CURRENCY TRACKING

TRIBAL RECORDS

INDIAN RESERV: Indian Reservations

This map layer portrays Indian administered lands of the United States that have any area equal to or greater than 640 acres.

Date of Government Version: 12/31/2005	Source: USGS
Date Data Arrived at EDR: 02/06/2006	Telephone: 202-208-3710
Date Made Active in Reports: 01/11/2007	Last EDR Contact: 02/08/2007
Number of Days to Update: 339	Next Scheduled EDR Contact: 05/07/2007
	Data Release Frequency: Semi-Annually

INDIAN LUST R1: Leaking Underground Storage Tanks on Indian Land

A listing of leaking underground storage tank locations on Indian Land.

Date of Government Version: 12/01/2006	Source: EPA Region 1
Date Data Arrived at EDR: 12/01/2006	Telephone: 617-918-1313
Date Made Active in Reports: 01/29/2007	Last EDR Contact: 02/19/2007
Number of Days to Update: 59	Next Scheduled EDR Contact: 05/21/2007
	Data Release Frequency: Varies

INDIAN LUST R8: Leaking Underground Storage Tanks on Indian Land

LUSTs on Indian land in Colorado, Montana, North Dakota, South Dakota, Utah and Wyoming.

Date of Government Version: 02/19/2007	Source: EPA Region 8
Date Data Arrived at EDR: 02/27/2007	Telephone: 303-312-6271
Date Made Active in Reports: 04/04/2007	Last EDR Contact: 02/19/2007
Number of Days to Update: 36	Next Scheduled EDR Contact: 05/21/2007
	Data Release Frequency: Quarterly

INDIAN LUST R10: Leaking Underground Storage Tanks on Indian Land

LUSTs on Indian land in Alaska, Idaho, Oregon and Washington.

Date of Government Version: 03/01/2007	Source: EPA Region 10
Date Data Arrived at EDR: 03/01/2007	Telephone: 206-553-2857
Date Made Active in Reports: 04/04/2007	Last EDR Contact: 02/19/2007
Number of Days to Update: 34	Next Scheduled EDR Contact: 02/21/2007
	Data Release Frequency: Quarterly

INDIAN LUST R9: Leaking Underground Storage Tanks on Indian Land

LUSTs on Indian land in Arizona, California, New Mexico and Nevada

Date of Government Version: 12/19/2006	Source: Environmental Protection Agency
Date Data Arrived at EDR: 12/19/2006	Telephone: 415-972-3372
Date Made Active in Reports: 01/29/2007	Last EDR Contact: 02/19/2007
Number of Days to Update: 41	Next Scheduled EDR Contact: 05/21/2007
	Data Release Frequency: Quarterly

INDIAN LUST R7: Leaking Underground Storage Tanks on Indian Land

LUSTs on Indian land in Iowa, Kansas, and Nebraska

Date of Government Version: 09/06/2006	Source: EPA Region 7
Date Data Arrived at EDR: 10/04/2006	Telephone: 913-551-7003
Date Made Active in Reports: 11/08/2006	Last EDR Contact: 02/19/2007
Number of Days to Update: 35	Next Scheduled EDR Contact: 05/21/2007
	Data Release Frequency: Varies

INDIAN LUST R4: Leaking Underground Storage Tanks on Indian Land

LUSTs on Indian land in Florida, Minnesota, Mississippi and North Carolina.

Date of Government Version: 08/24/2006	Source: EPA Region 4
Date Data Arrived at EDR: 09/11/2006	Telephone: 404-562-8677
Date Made Active in Reports: 11/08/2006	Last EDR Contact: 02/19/2007
Number of Days to Update: 58	Next Scheduled EDR Contact: 05/21/2007
	Data Release Frequency: Semi-Annually

GOVERNMENT RECORDS SEARCHED / DATA CURRENCY TRACKING

INDIAN LUST R6: Leaking Underground Storage Tanks on Indian Land LUSTs on Indian land in New Mexico and Oklahoma.

Date of Government Version: 01/04/2005	Source: EPA Region 6
Date Data Arrived at EDR: 01/21/2005	Telephone: 214-665-6597
Date Made Active in Reports: 02/28/2005	Last EDR Contact: 02/19/2007
Number of Days to Update: 38	Next Scheduled EDR Contact: 05/21/2007
	Data Release Frequency: Varies

INDIAN UST R4: Underground Storage Tanks on Indian Land

Date of Government Version: 08/24/2006	Source: EPA Region 4
Date Data Arrived at EDR: 09/11/2006	Telephone: 404-562-9424
Date Made Active in Reports: 11/08/2006	Last EDR Contact: 02/19/2007
Number of Days to Update: 58	Next Scheduled EDR Contact: 05/21/2007
	Data Release Frequency: Semi-Annually

INDIAN UST R5: Underground Storage Tanks on Indian Land

Date of Government Version: 12/02/2004	Source: EPA Region 5
Date Data Arrived at EDR: 12/29/2004	Telephone: 312-886-6136
Date Made Active in Reports: 02/04/2005	Last EDR Contact: 02/19/2007
Number of Days to Update: 37	Next Scheduled EDR Contact: 05/21/2007
	Data Release Frequency: Varies

INDIAN UST R8: Underground Storage Tanks on Indian Land

Date of Government Version: 02/19/2007	Source: EPA Region 8
Date Data Arrived at EDR: 02/27/2007	Telephone: 303-312-6137
Date Made Active in Reports: 04/04/2007	Last EDR Contact: 02/19/2007
Number of Days to Update: 36	Next Scheduled EDR Contact: 05/21/2007
	Data Release Frequency: Quarterly

INDIAN UST R10: Underground Storage Tanks on Indian Land

Date of Government Version: 03/01/2007	Source: EPA Region 10
Date Data Arrived at EDR: 03/01/2007	Telephone: 206-553-2857
Date Made Active in Reports: 04/04/2007	Last EDR Contact: 02/19/2007
Number of Days to Update: 34	Next Scheduled EDR Contact: 05/21/2007
	Data Release Frequency: Quarterly

INDIAN UST R1: Underground Storage Tanks on Indian Land

A listing of underground storage tank locations on Indian Land.

Date of Government Version: 12/01/2006	Source: EPA, Region 1
Date Data Arrived at EDR: 12/01/2006	Telephone: 617-918-1313
Date Made Active in Reports: 01/29/2007	Last EDR Contact: 02/19/2007
Number of Days to Update: 59	Next Scheduled EDR Contact: 05/21/2007
	Data Release Frequency: Varies

INDIAN UST R6: Underground Storage Tanks on Indian Land

Date of Government Version: 01/11/2007	Source: EPA Region 6
Date Data Arrived at EDR: 01/12/2007	Telephone: 214-665-7591
Date Made Active in Reports: 01/29/2007	Last EDR Contact: 02/19/2007
Number of Days to Update: 17	Next Scheduled EDR Contact: 05/21/2007
	Data Release Frequency: Semi-Annually

INDIAN UST R9: Underground Storage Tanks on Indian Land

GOVERNMENT RECORDS SEARCHED / DATA CURRENCY TRACKING

Date of Government Version: 12/19/2006
Date Data Arrived at EDR: 12/19/2006
Date Made Active in Reports: 01/29/2007
Number of Days to Update: 41

Source: EPA Region 9
Telephone: 415-972-3368
Last EDR Contact: 02/19/2007
Next Scheduled EDR Contact: 05/21/2007
Data Release Frequency: Quarterly

INDIAN UST R7: Underground Storage Tanks on Indian Land

Date of Government Version: 09/06/2006
Date Data Arrived at EDR: 10/04/2006
Date Made Active in Reports: 11/08/2006
Number of Days to Update: 35

Source: EPA Region 7
Telephone: 913-551-7003
Last EDR Contact: 02/19/2007
Next Scheduled EDR Contact: 05/21/2007
Data Release Frequency: Varies

EDR PROPRIETARY RECORDS

Manufactured Gas Plants: EDR Proprietary Manufactured Gas Plants

The EDR Proprietary Manufactured Gas Plant Database includes records of coal gas plants (manufactured gas plants) compiled by EDR's researchers. Manufactured gas sites were used in the United States from the 1800's to 1950's to produce a gas that could be distributed and used as fuel. These plants used whale oil, rosin, coal, or a mixture of coal, oil, and water that also produced a significant amount of waste. Many of the byproducts of the gas production, such as coal tar (oily waste containing volatile and non-volatile chemicals), sludges, oils and other compounds are potentially hazardous to human health and the environment. The byproduct from this process was frequently disposed of directly at the plant site and can remain or spread slowly, serving as a continuous source of soil and groundwater contamination.

Date of Government Version: N/A
Date Data Arrived at EDR: N/A
Date Made Active in Reports: N/A
Number of Days to Update: N/A

Source: EDR, Inc.
Telephone: N/A
Last EDR Contact: N/A
Next Scheduled EDR Contact: N/A
Data Release Frequency: No Update Planned

EDR Historical Auto Stations: EDR Proprietary Historic Gas Stations

EDR has searched selected national collections of business directories and has collected listings of potential gas station/filling station/service station sites that were available to EDR researchers. EDR's review was limited to those categories of sources that might, in EDR's opinion, include gas station/filling station/service station establishments. The categories reviewed included, but were not limited to gas, gas station, gasoline station, filling station, auto, automobile repair, auto service station, service station, etc.

Date of Government Version: N/A
Date Data Arrived at EDR: N/A
Date Made Active in Reports: N/A
Number of Days to Update: N/A

Source: EDR, Inc.
Telephone: N/A
Last EDR Contact: N/A
Next Scheduled EDR Contact: N/A
Data Release Frequency: Varies

EDR Historical Cleaners: EDR Proprietary Historic Dry Cleaners

EDR has searched selected national collections of business directories and has collected listings of potential dry cleaner sites that were available to EDR researchers. EDR's review was limited to those categories of sources that might, in EDR's opinion, include dry cleaning establishments. The categories reviewed included, but were not limited to dry cleaners, cleaners, laundry, laundromat, cleaning/laundry, wash & dry etc.

Date of Government Version: N/A
Date Data Arrived at EDR: N/A
Date Made Active in Reports: N/A
Number of Days to Update: N/A

Source: EDR, Inc.
Telephone: N/A
Last EDR Contact: N/A
Next Scheduled EDR Contact: N/A
Data Release Frequency: Varies

GOVERNMENT RECORDS SEARCHED / DATA CURRENCY TRACKING

COUNTY RECORDS

ALAMEDA COUNTY:

Contaminated Sites

A listing of contaminated sites overseen by the Toxic Release Program (oil and groundwater contamination from chemical releases and spills) and the Leaking Underground Storage Tank Program (soil and ground water contamination from leaking petroleum USTs).

Date of Government Version: 01/31/2007
Date Data Arrived at EDR: 02/02/2007
Date Made Active in Reports: 02/27/2007
Number of Days to Update: 25

Source: Alameda County Environmental Health Services
Telephone: 510-567-6700
Last EDR Contact: 01/22/2007
Next Scheduled EDR Contact: 04/23/2007
Data Release Frequency: Semi-Annually

Underground Tanks

Underground storage tank sites located in Alameda county.

Date of Government Version: 02/02/2007
Date Data Arrived at EDR: 02/02/2007
Date Made Active in Reports: 03/21/2007
Number of Days to Update: 47

Source: Alameda County Environmental Health Services
Telephone: 510-567-6700
Last EDR Contact: 01/22/2007
Next Scheduled EDR Contact: 04/23/2007
Data Release Frequency: Semi-Annually

CONTRA COSTA COUNTY:

Site List

List includes sites from the underground tank, hazardous waste generator and business plan/2185 programs.

Date of Government Version: 02/27/2007
Date Data Arrived at EDR: 03/01/2007
Date Made Active in Reports: 04/06/2007
Number of Days to Update: 36

Source: Contra Costa Health Services Department
Telephone: 925-646-2286
Last EDR Contact: 02/26/2007
Next Scheduled EDR Contact: 05/28/2007
Data Release Frequency: Semi-Annually

FRESNO COUNTY:

CUPA Resources List

Certified Unified Program Agency. CUPA's are responsible for implementing a unified hazardous materials and hazardous waste management regulatory program. The agency provides oversight of businesses that deal with hazardous materials, operate underground storage tanks or aboveground storage tanks.

Date of Government Version: 01/13/2007
Date Data Arrived at EDR: 01/16/2007
Date Made Active in Reports: 02/27/2007
Number of Days to Update: 42

Source: Dept. of Community Health
Telephone: 559-445-3271
Last EDR Contact: 01/16/2007
Next Scheduled EDR Contact: 05/07/2007
Data Release Frequency: Semi-Annually

KERN COUNTY:

Underground Storage Tank Sites & Tank Listing

Kern County Sites and Tanks Listing.

Date of Government Version: 12/06/2006
Date Data Arrived at EDR: 12/07/2006
Date Made Active in Reports: 01/04/2007
Number of Days to Update: 28

Source: Kern County Environment Health Services Department
Telephone: 661-862-8700
Last EDR Contact: 04/12/2007
Next Scheduled EDR Contact: 06/04/2007
Data Release Frequency: Quarterly

LOS ANGELES COUNTY:

GOVERNMENT RECORDS SEARCHED / DATA CURRENCY TRACKING

San Gabriel Valley Areas of Concern

San Gabriel Valley areas where VOC contamination is at or above the MCL as designated by region 9 EPA office.

Date of Government Version: 12/31/1998	Source: EPA Region 9
Date Data Arrived at EDR: 07/07/1999	Telephone: 415-972-3178
Date Made Active in Reports: N/A	Last EDR Contact: 05/16/2006
Number of Days to Update: 0	Next Scheduled EDR Contact: N/A
	Data Release Frequency: No Update Planned

HMS: Street Number List

Industrial Waste and Underground Storage Tank Sites.

Date of Government Version: 10/31/2006	Source: Department of Public Works
Date Data Arrived at EDR: 12/29/2006	Telephone: 626-458-3517
Date Made Active in Reports: 01/24/2007	Last EDR Contact: 11/13/2006
Number of Days to Update: 26	Next Scheduled EDR Contact: 02/12/2007
	Data Release Frequency: Semi-Annually

List of Solid Waste Facilities

Solid Waste Facilities in Los Angeles County.

Date of Government Version: 02/13/2007	Source: La County Department of Public Works
Date Data Arrived at EDR: 03/09/2007	Telephone: 818-458-5185
Date Made Active in Reports: 04/06/2007	Last EDR Contact: 02/13/2007
Number of Days to Update: 28	Next Scheduled EDR Contact: 05/14/2007
	Data Release Frequency: Varies

City of Los Angeles Landfills

Landfills owned and maintained by the City of Los Angeles.

Date of Government Version: 03/01/2006	Source: Engineering & Construction Division
Date Data Arrived at EDR: 04/06/2006	Telephone: 213-473-7869
Date Made Active in Reports: 05/11/2006	Last EDR Contact: 03/14/2007
Number of Days to Update: 35	Next Scheduled EDR Contact: 06/11/2007
	Data Release Frequency: Varies

Site Mitigation List

Industrial sites that have had some sort of spill or complaint.

Date of Government Version: 12/04/2006	Source: Community Health Services
Date Data Arrived at EDR: 01/09/2007	Telephone: 323-890-7806
Date Made Active in Reports: 01/24/2007	Last EDR Contact: 02/12/2007
Number of Days to Update: 15	Next Scheduled EDR Contact: 05/14/2007
	Data Release Frequency: Annually

City of El Segundo Underground Storage Tank

Underground storage tank sites located in El Segundo city.

Date of Government Version: 12/14/2006	Source: City of El Segundo Fire Department
Date Data Arrived at EDR: 12/15/2006	Telephone: 310-524-2236
Date Made Active in Reports: 01/23/2007	Last EDR Contact: 03/19/2007
Number of Days to Update: 39	Next Scheduled EDR Contact: 05/14/2007
	Data Release Frequency: Semi-Annually

City of Long Beach Underground Storage Tank

Underground storage tank sites located in the city of Long Beach.

Date of Government Version: 03/28/2003	Source: City of Long Beach Fire Department
Date Data Arrived at EDR: 10/23/2003	Telephone: 562-570-2563
Date Made Active in Reports: 11/26/2003	Last EDR Contact: 02/19/2007
Number of Days to Update: 34	Next Scheduled EDR Contact: 05/21/2007
	Data Release Frequency: Annually

GOVERNMENT RECORDS SEARCHED / DATA CURRENCY TRACKING

City of Torrance Underground Storage Tank

Underground storage tank sites located in the city of Torrance.

Date of Government Version: 02/20/2007
Date Data Arrived at EDR: 02/21/2007
Date Made Active in Reports: 03/21/2007
Number of Days to Update: 28

Source: City of Torrance Fire Department
Telephone: 310-618-2973
Last EDR Contact: 02/12/2007
Next Scheduled EDR Contact: 05/14/2007
Data Release Frequency: Semi-Annually

MARIN COUNTY:

Underground Storage Tank Sites

Currently permitted USTs in Marin County.

Date of Government Version: 01/26/2007
Date Data Arrived at EDR: 02/20/2007
Date Made Active in Reports: 03/21/2007
Number of Days to Update: 29

Source: Public Works Department Waste Management
Telephone: 415-499-6647
Last EDR Contact: 01/29/2007
Next Scheduled EDR Contact: 04/30/2007
Data Release Frequency: Semi-Annually

NAPA COUNTY:

Sites With Reported Contamination

A listing of leaking underground storage tank sites located in Napa county.

Date of Government Version: 01/09/2007
Date Data Arrived at EDR: 01/10/2007
Date Made Active in Reports: 01/24/2007
Number of Days to Update: 14

Source: Napa County Department of Environmental Management
Telephone: 707-253-4269
Last EDR Contact: 04/09/2007
Next Scheduled EDR Contact: 06/25/2007
Data Release Frequency: Semi-Annually

Closed and Operating Underground Storage Tank Sites

Underground storage tank sites located in Napa county.

Date of Government Version: 01/09/2007
Date Data Arrived at EDR: 01/10/2007
Date Made Active in Reports: 01/23/2007
Number of Days to Update: 13

Source: Napa County Department of Environmental Management
Telephone: 707-253-4269
Last EDR Contact: 04/09/2007
Next Scheduled EDR Contact: 06/25/2007
Data Release Frequency: Annually

ORANGE COUNTY:

List of Industrial Site Cleanups

Petroleum and non-petroleum spills.

Date of Government Version: 03/01/2007
Date Data Arrived at EDR: 03/20/2007
Date Made Active in Reports: 04/06/2007
Number of Days to Update: 17

Source: Health Care Agency
Telephone: 714-834-3446
Last EDR Contact: 03/07/2007
Next Scheduled EDR Contact: 06/04/2007
Data Release Frequency: Annually

List of Underground Storage Tank Cleanups

Orange County Underground Storage Tank Cleanups (LUST).

Date of Government Version: 03/01/2007
Date Data Arrived at EDR: 03/20/2007
Date Made Active in Reports: 04/06/2007
Number of Days to Update: 17

Source: Health Care Agency
Telephone: 714-834-3446
Last EDR Contact: 03/07/2007
Next Scheduled EDR Contact: 06/04/2007
Data Release Frequency: Quarterly

GOVERNMENT RECORDS SEARCHED / DATA CURRENCY TRACKING

List of Underground Storage Tank Facilities

Orange County Underground Storage Tank Facilities (UST).

Date of Government Version: 03/01/2007	Source: Health Care Agency
Date Data Arrived at EDR: 03/20/2007	Telephone: 714-834-3446
Date Made Active in Reports: 04/12/2007	Last EDR Contact: 03/07/2007
Number of Days to Update: 23	Next Scheduled EDR Contact: 06/04/2007
	Data Release Frequency: Quarterly

PLACER COUNTY:

Master List of Facilities

List includes aboveground tanks, underground tanks and cleanup sites.

Date of Government Version: 01/17/2007	Source: Placer County Health and Human Services
Date Data Arrived at EDR: 01/18/2007	Telephone: 530-889-7312
Date Made Active in Reports: 02/27/2007	Last EDR Contact: 03/19/2007
Number of Days to Update: 40	Next Scheduled EDR Contact: 06/18/2007
	Data Release Frequency: Semi-Annually

RIVERSIDE COUNTY:

Listing of Underground Tank Cleanup Sites

Riverside County Underground Storage Tank Cleanup Sites (LUST).

Date of Government Version: 02/06/2007	Source: Department of Public Health
Date Data Arrived at EDR: 02/07/2007	Telephone: 951-358-5055
Date Made Active in Reports: 02/27/2007	Last EDR Contact: 04/16/2007
Number of Days to Update: 20	Next Scheduled EDR Contact: 07/16/2007
	Data Release Frequency: Quarterly

Underground Storage Tank Tank List

Underground storage tank sites located in Riverside county.

Date of Government Version: 02/06/2007	Source: Health Services Agency
Date Data Arrived at EDR: 02/07/2007	Telephone: 951-358-5055
Date Made Active in Reports: 03/21/2007	Last EDR Contact: 04/16/2007
Number of Days to Update: 42	Next Scheduled EDR Contact: 07/16/2007
	Data Release Frequency: Quarterly

SACRAMENTO COUNTY:

Contaminated Sites

List of sites where unauthorized releases of potentially hazardous materials have occurred.

Date of Government Version: 01/31/2007	Source: Sacramento County Environmental Management
Date Data Arrived at EDR: 02/16/2007	Telephone: 916-875-8406
Date Made Active in Reports: 02/27/2007	Last EDR Contact: 01/31/2007
Number of Days to Update: 11	Next Scheduled EDR Contact: 04/30/2007
	Data Release Frequency: Quarterly

ML - Regulatory Compliance Master List

Any business that has hazardous materials on site - hazardous material storage sites, underground storage tanks, waste generators.

Date of Government Version: 01/31/2007	Source: Sacramento County Environmental Management
Date Data Arrived at EDR: 02/15/2007	Telephone: 916-875-8406
Date Made Active in Reports: 02/27/2007	Last EDR Contact: 01/31/2007
Number of Days to Update: 12	Next Scheduled EDR Contact: 04/30/2007
	Data Release Frequency: Quarterly

SAN BERNARDINO COUNTY:

GOVERNMENT RECORDS SEARCHED / DATA CURRENCY TRACKING

Hazardous Material Permits

This listing includes underground storage tanks, medical waste handlers/generators, hazardous materials handlers, hazardous waste generators, and waste oil generators/handlers.

Date of Government Version: 01/04/2007

Date Data Arrived at EDR: 01/05/2007

Date Made Active in Reports: 01/24/2007

Number of Days to Update: 19

Source: San Bernardino County Fire Department Hazardous Materials Division

Telephone: 909-387-3041

Last EDR Contact: 03/05/2007

Next Scheduled EDR Contact: 06/04/2007

Data Release Frequency: Quarterly

SAN DIEGO COUNTY:

Hazardous Materials Management Division Database

The database includes: HE58 - This report contains the business name, site address, business phone number, establishment 'H' permit number, type of permit, and the business status. HE17 - In addition to providing the same information provided in the HE58 listing, HE17 provides inspection dates, violations received by the establishment, hazardous waste generated, the quantity, method of storage, treatment/disposal of waste and the hauler, and information on underground storage tanks. Unauthorized Release List - Includes a summary of environmental contamination cases in San Diego County (underground tank cases, non-tank cases, groundwater contamination, and soil contamination are included.)

Date of Government Version: 05/16/2005

Date Data Arrived at EDR: 05/18/2005

Date Made Active in Reports: 06/16/2005

Number of Days to Update: 29

Source: Hazardous Materials Management Division

Telephone: 619-338-2268

Last EDR Contact: 04/05/2007

Next Scheduled EDR Contact: 07/02/2007

Data Release Frequency: Quarterly

Solid Waste Facilities

San Diego County Solid Waste Facilities.

Date of Government Version: 11/01/2006

Date Data Arrived at EDR: 01/03/2007

Date Made Active in Reports: 01/24/2007

Number of Days to Update: 21

Source: Department of Health Services

Telephone: 619-338-2209

Last EDR Contact: 02/19/2007

Next Scheduled EDR Contact: 05/21/2007

Data Release Frequency: Varies

SAN FRANCISCO COUNTY:

Local Oversight Facilities

A listing of leaking underground storage tank sites located in San Francisco county.

Date of Government Version: 03/08/2007

Date Data Arrived at EDR: 03/13/2007

Date Made Active in Reports: 04/06/2007

Number of Days to Update: 24

Source: Department Of Public Health San Francisco County

Telephone: 415-252-3920

Last EDR Contact: 03/05/2007

Next Scheduled EDR Contact: 06/04/2007

Data Release Frequency: Quarterly

Underground Storage Tank Information

Underground storage tank sites located in San Francisco county.

Date of Government Version: 03/08/2007

Date Data Arrived at EDR: 03/13/2007

Date Made Active in Reports: 04/12/2007

Number of Days to Update: 30

Source: Department of Public Health

Telephone: 415-252-3920

Last EDR Contact: 03/05/2007

Next Scheduled EDR Contact: 06/04/2007

Data Release Frequency: Quarterly

SAN JOAQUIN COUNTY:

GOVERNMENT RECORDS SEARCHED / DATA CURRENCY TRACKING

San Joaquin Co. UST

A listing of underground storage tank locations in San Joaquin county.

Date of Government Version: 10/16/2006	Source: Environmental Health Department
Date Data Arrived at EDR: 12/13/2006	Telephone: N/A
Date Made Active in Reports: 01/23/2007	Last EDR Contact: 04/02/2007
Number of Days to Update: 41	Next Scheduled EDR Contact: 04/16/2007
	Data Release Frequency: Semi-Annually

SAN MATEO COUNTY:

Business Inventory

List includes Hazardous Materials Business Plan, hazardous waste generators, and underground storage tanks.

Date of Government Version: 01/24/2007	Source: San Mateo County Environmental Health Services Division
Date Data Arrived at EDR: 01/25/2007	Telephone: 650-363-1921
Date Made Active in Reports: 02/27/2007	Last EDR Contact: 04/09/2007
Number of Days to Update: 33	Next Scheduled EDR Contact: 07/09/2007
	Data Release Frequency: Annually

Fuel Leak List

A listing of leaking underground storage tank sites located in San Mateo county.

Date of Government Version: 01/09/2007	Source: San Mateo County Environmental Health Services Division
Date Data Arrived at EDR: 01/09/2007	Telephone: 650-363-1921
Date Made Active in Reports: 01/24/2007	Last EDR Contact: 04/09/2007
Number of Days to Update: 15	Next Scheduled EDR Contact: 07/09/2007
	Data Release Frequency: Semi-Annually

SANTA CLARA COUNTY:

HIST LUST - Fuel Leak Site Activity Report

A listing of open and closed leaking underground storage tanks. This listing is no longer updated by the county. Leaking underground storage tanks are now handled by the Department of Environmental Health.

Date of Government Version: 03/29/2005	Source: Santa Clara Valley Water District
Date Data Arrived at EDR: 03/30/2005	Telephone: 408-265-2600
Date Made Active in Reports: 04/21/2005	Last EDR Contact: 03/26/2007
Number of Days to Update: 22	Next Scheduled EDR Contact: 06/25/2007
	Data Release Frequency: No Update Planned

LOP Listing

A listing of leaking underground storage tanks located in Santa Clara county.

Date of Government Version: 09/29/2006	Source: Department of Environmental Health
Date Data Arrived at EDR: 10/02/2006	Telephone: 408-918-3417
Date Made Active in Reports: 10/25/2006	Last EDR Contact: 03/26/2007
Number of Days to Update: 23	Next Scheduled EDR Contact: 06/25/2007
	Data Release Frequency: Varies

Hazardous Material Facilities

Hazardous material facilities, including underground storage tank sites.

Date of Government Version: 12/07/2006	Source: City of San Jose Fire Department
Date Data Arrived at EDR: 12/07/2006	Telephone: 408-277-4659
Date Made Active in Reports: 01/03/2007	Last EDR Contact: 03/19/2007
Number of Days to Update: 27	Next Scheduled EDR Contact: 06/04/2007
	Data Release Frequency: Annually

SOLANO COUNTY:

GOVERNMENT RECORDS SEARCHED / DATA CURRENCY TRACKING

Leaking Underground Storage Tanks

A listing of leaking underground storage tank sites located in Solano county.

Date of Government Version: 01/08/2007	Source: Solano County Department of Environmental Management
Date Data Arrived at EDR: 02/06/2007	Telephone: 707-784-6770
Date Made Active in Reports: 02/27/2007	Last EDR Contact: 03/26/2007
Number of Days to Update: 21	Next Scheduled EDR Contact: 06/25/2007
	Data Release Frequency: Quarterly

Underground Storage Tanks

Underground storage tank sites located in Solano county.

Date of Government Version: 01/02/2007	Source: Solano County Department of Environmental Management
Date Data Arrived at EDR: 01/16/2007	Telephone: 707-784-6770
Date Made Active in Reports: 01/23/2007	Last EDR Contact: 03/26/2007
Number of Days to Update: 7	Next Scheduled EDR Contact: 06/25/2007
	Data Release Frequency: Quarterly

SONOMA COUNTY:

Leaking Underground Storage Tank Sites

A listing of leaking underground storage tank sites located in Sonoma county.

Date of Government Version: 01/22/2007	Source: Department of Health Services
Date Data Arrived at EDR: 01/23/2007	Telephone: 707-565-6565
Date Made Active in Reports: 02/27/2007	Last EDR Contact: 01/22/2007
Number of Days to Update: 35	Next Scheduled EDR Contact: 04/23/2007
	Data Release Frequency: Quarterly

SUTTER COUNTY:

Underground Storage Tanks

Underground storage tank sites located in Sutter county.

Date of Government Version: 12/31/0005	Source: Sutter County Department of Agriculture
Date Data Arrived at EDR: 01/05/2006	Telephone: 530-822-7500
Date Made Active in Reports: 01/31/2006	Last EDR Contact: 04/16/2007
Number of Days to Update: 26	Next Scheduled EDR Contact: 07/02/2007
	Data Release Frequency: Semi-Annually

VENTURA COUNTY:

Business Plan, Hazardous Waste Producers, and Operating Underground Tanks

The BWT list indicates by site address whether the Environmental Health Division has Business Plan (B), Waste Producer (W), and/or Underground Tank (T) information.

Date of Government Version: 11/28/2006	Source: Ventura County Environmental Health Division
Date Data Arrived at EDR: 01/09/2007	Telephone: 805-654-2813
Date Made Active in Reports: 01/24/2007	Last EDR Contact: 04/11/2007
Number of Days to Update: 15	Next Scheduled EDR Contact: 06/11/2007
	Data Release Frequency: Quarterly

Inventory of Illegal Abandoned and Inactive Sites

Ventura County Inventory of Closed, Illegal Abandoned, and Inactive Sites.

Date of Government Version: 08/01/2006	Source: Environmental Health Division
Date Data Arrived at EDR: 09/05/2006	Telephone: 805-654-2813
Date Made Active in Reports: 10/05/2006	Last EDR Contact: 02/19/2007
Number of Days to Update: 30	Next Scheduled EDR Contact: 05/21/2007
	Data Release Frequency: Annually

GOVERNMENT RECORDS SEARCHED / DATA CURRENCY TRACKING

Listing of Underground Tank Cleanup Sites

Ventura County Underground Storage Tank Cleanup Sites (LUST).

Date of Government Version: 11/28/2006	Source: Environmental Health Division
Date Data Arrived at EDR: 01/09/2007	Telephone: 805-654-2813
Date Made Active in Reports: 01/24/2007	Last EDR Contact: 03/14/2007
Number of Days to Update: 15	Next Scheduled EDR Contact: 06/11/2007
	Data Release Frequency: Quarterly

Underground Tank Closed Sites List

Ventura County Operating Underground Storage Tank Sites (UST)/Underground Tank Closed Sites List.

Date of Government Version: 12/28/2006	Source: Environmental Health Division
Date Data Arrived at EDR: 01/23/2007	Telephone: 805-654-2813
Date Made Active in Reports: 03/21/2007	Last EDR Contact: 04/10/2007
Number of Days to Update: 57	Next Scheduled EDR Contact: 07/09/2007
	Data Release Frequency: Quarterly

YOLO COUNTY:

Underground Storage Tank Comprehensive Facility Report

Underground storage tank sites located in Yolo county.

Date of Government Version: 02/05/2007	Source: Yolo County Department of Health
Date Data Arrived at EDR: 02/20/2007	Telephone: 530-666-8646
Date Made Active in Reports: 03/21/2007	Last EDR Contact: 04/12/2007
Number of Days to Update: 29	Next Scheduled EDR Contact: 07/16/2007
	Data Release Frequency: Annually

OTHER DATABASE(S)

Depending on the geographic area covered by this report, the data provided in these specialty databases may or may not be complete. For example, the existence of wetlands information data in a specific report does not mean that all wetlands in the area covered by the report are included. Moreover, the absence of any reported wetlands information does not necessarily mean that wetlands do not exist in the area covered by the report.

CT MANIFEST: Hazardous Waste Manifest Data

Facility and manifest data. Manifest is a document that lists and tracks hazardous waste from the generator through transporters to a tsd facility.

Date of Government Version: 12/31/2004	Source: Department of Environmental Protection
Date Data Arrived at EDR: 02/17/2006	Telephone: 860-424-3375
Date Made Active in Reports: 04/07/2006	Last EDR Contact: 03/16/2007
Number of Days to Update: 49	Next Scheduled EDR Contact: 06/11/2007
	Data Release Frequency: Annually

NJ MANIFEST: Manifest Information

Hazardous waste manifest information.

Date of Government Version: 01/01/2007	Source: Department of Environmental Protection
Date Data Arrived at EDR: 01/04/2007	Telephone: N/A
Date Made Active in Reports: 02/13/2007	Last EDR Contact: 04/05/2007
Number of Days to Update: 40	Next Scheduled EDR Contact: 07/02/2007
	Data Release Frequency: Annually

NY MANIFEST: Facility and Manifest Data

Manifest is a document that lists and tracks hazardous waste from the generator through transporters to a TSD facility.

GOVERNMENT RECORDS SEARCHED / DATA CURRENCY TRACKING

Date of Government Version: 10/26/2006
Date Data Arrived at EDR: 11/29/2006
Date Made Active in Reports: 01/05/2007
Number of Days to Update: 37

Source: Department of Environmental Conservation
Telephone: 518-402-8651
Last EDR Contact: 03/02/2007
Next Scheduled EDR Contact: 05/28/2007
Data Release Frequency: Annually

PA MANIFEST: Manifest Information

Hazardous waste manifest information.

Date of Government Version: 12/31/2005
Date Data Arrived at EDR: 03/17/2006
Date Made Active in Reports: 06/06/2006
Number of Days to Update: 81

Source: Department of Environmental Protection
Telephone: N/A
Last EDR Contact: 04/16/2007
Next Scheduled EDR Contact: 06/11/2007
Data Release Frequency: Annually

RI MANIFEST: Manifest information

Hazardous waste manifest information

Date of Government Version: 04/11/2006
Date Data Arrived at EDR: 10/31/2006
Date Made Active in Reports: 12/18/2006
Number of Days to Update: 48

Source: Department of Environmental Management
Telephone: 401-222-2797
Last EDR Contact: 03/19/2007
Next Scheduled EDR Contact: 06/18/2007
Data Release Frequency: Annually

WI MANIFEST: Manifest Information

Hazardous waste manifest information.

Date of Government Version: 12/31/2005
Date Data Arrived at EDR: 03/17/2006
Date Made Active in Reports: 05/02/2006
Number of Days to Update: 46

Source: Department of Natural Resources
Telephone: N/A
Last EDR Contact: 04/09/2007
Next Scheduled EDR Contact: 07/09/2007
Data Release Frequency: Annually

Oil/Gas Pipelines: This data was obtained by EDR from the USGS in 1994. It is referred to by USGS as GeoData Digital Line Graphs from 1:100,000-Scale Maps. It was extracted from the transportation category including some oil, but primarily gas pipelines.

Electric Power Transmission Line Data

Source: PennWell Corporation
Telephone: (800) 823-6277

This map includes information copyrighted by PennWell Corporation. This information is provided on a best effort basis and PennWell Corporation does not guarantee its accuracy nor warrant its fitness for any particular purpose. Such information has been reprinted with the permission of PennWell.

Sensitive Receptors: There are individuals deemed sensitive receptors due to their fragile immune systems and special sensitivity to environmental discharges. These sensitive receptors typically include the elderly, the sick, and children. While the location of all sensitive receptors cannot be determined, EDR indicates those buildings and facilities - schools, daycares, hospitals, medical centers, and nursing homes - where individuals who are sensitive receptors are likely to be located.

AHA Hospitals:

Source: American Hospital Association, Inc.
Telephone: 312-280-5991

The database includes a listing of hospitals based on the American Hospital Association's annual survey of hospitals.

Medical Centers: Provider of Services Listing

Source: Centers for Medicare & Medicaid Services
Telephone: 410-786-3000

A listing of hospitals with Medicare provider number, produced by Centers of Medicare & Medicaid Services, a federal agency within the U.S. Department of Health and Human Services.

Nursing Homes

Source: National Institutes of Health
Telephone: 301-594-6248

Information on Medicare and Medicaid certified nursing homes in the United States.

GOVERNMENT RECORDS SEARCHED / DATA CURRENCY TRACKING

Public Schools

Source: National Center for Education Statistics

Telephone: 202-502-7300

The National Center for Education Statistics' primary database on elementary and secondary public education in the United States. It is a comprehensive, annual, national statistical database of all public elementary and secondary schools and school districts, which contains data that are comparable across all states.

Private Schools

Source: National Center for Education Statistics

Telephone: 202-502-7300

The National Center for Education Statistics' primary database on private school locations in the United States.

Daycare Centers: Licensed Facilities

Source: Department of Social Services

Telephone: 916-657-4041

Flood Zone Data: This data, available in select counties across the country, was obtained by EDR in 1999 from the Federal Emergency Management Agency (FEMA). Data depicts 100-year and 500-year flood zones as defined by FEMA.

NWI: National Wetlands Inventory. This data, available in select counties across the country, was obtained by EDR in 2002 and 2005 from the U.S. Fish and Wildlife Service.

Scanned Digital USGS 7.5' Topographic Map (DRG)

Source: United States Geologic Survey

A digital raster graphic (DRG) is a scanned image of a U.S. Geological Survey topographic map. The map images are made by scanning published paper maps on high-resolution scanners. The raster image is georeferenced and fit to the Universal Transverse Mercator (UTM) projection.

STREET AND ADDRESS INFORMATION

© 2007 Tele Atlas North America, Inc. All rights reserved. This material is proprietary and the subject of copyright protection and other intellectual property rights owned by or licensed to Tele Atlas North America, Inc. The use of this material is subject to the terms of a license agreement. You will be held liable for any unauthorized copying or disclosure of this material.

GEOCHECK® - PHYSICAL SETTING SOURCE ADDENDUM

TARGET PROPERTY ADDRESS

GOLDEN WEST BUSINESS PARK
9400 7TH STREET
RANCHO CUCAMONGA, CA 91730

TARGET PROPERTY COORDINATES

Latitude (North):	34.08910 - 34° 5' 20.8"
Longitude (West):	117.601 - 117° 36' 3.6"
Universal Transverse Mercator:	Zone 11
UTM X (Meters):	444555.3
UTM Y (Meters):	3772003.5
Elevation:	1081 ft. above sea level

USGS TOPOGRAPHIC MAP

Target Property Map:	34117-A5 GUASTI, CA
Most Recent Revision:	1981

EDR's GeoCheck Physical Setting Source Addendum is provided to assist the environmental professional in forming an opinion about the impact of potential contaminant migration.

Assessment of the impact of contaminant migration generally has two principle investigative components:

1. Groundwater flow direction, and
2. Groundwater flow velocity.

Groundwater flow direction may be impacted by surface topography, hydrology, hydrogeology, characteristics of the soil, and nearby wells. Groundwater flow velocity is generally impacted by the nature of the geologic strata.

GEOCHECK® - PHYSICAL SETTING SOURCE SUMMARY

GROUNDWATER FLOW DIRECTION INFORMATION

Groundwater flow direction for a particular site is best determined by a qualified environmental professional using site-specific well data. If such data is not reasonably ascertainable, it may be necessary to rely on other sources of information, such as surface topographic information, hydrologic information, hydrogeologic data collected on nearby properties, and regional groundwater flow information (from deep aquifers).

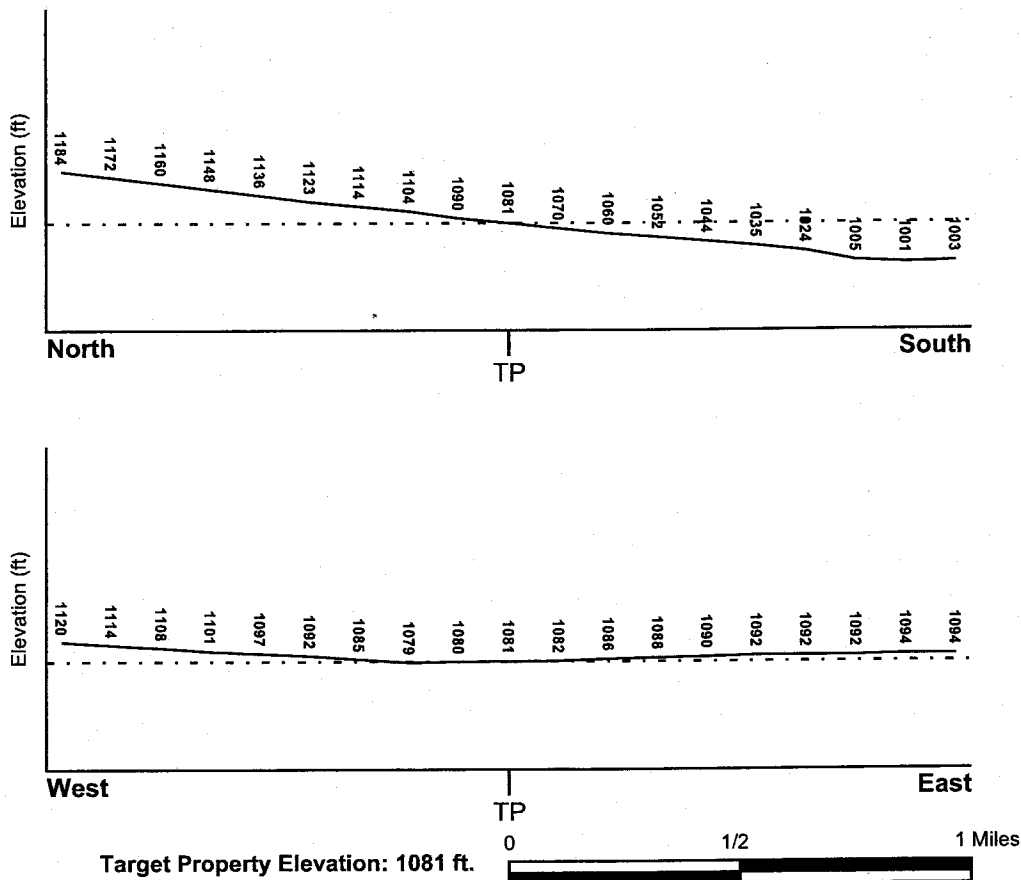
TOPOGRAPHIC INFORMATION

Surface topography may be indicative of the direction of surficial groundwater flow. This information can be used to assist the environmental professional in forming an opinion about the impact of nearby contaminated properties or, should contamination exist on the target property, what downgradient sites might be impacted.

TARGET PROPERTY TOPOGRAPHY

General Topographic Gradient: General South

SURROUNDING TOPOGRAPHY: ELEVATION PROFILES



Source: Topography has been determined from the USGS 7.5' Digital Elevation Model and should be evaluated on a relative (not an absolute) basis. Relative elevation information between sites of close proximity should be field verified.

GEOCHECK® - PHYSICAL SETTING SOURCE SUMMARY

HYDROLOGIC INFORMATION

Surface water can act as a hydrologic barrier to groundwater flow. Such hydrologic information can be used to assist the environmental professional in forming an opinion about the impact of nearby contaminated properties or, should contamination exist on the target property, what downgradient sites might be impacted.

Refer to the Physical Setting Source Map following this summary for hydrologic information (major waterways and bodies of water).

FEMA FLOOD ZONE

Target Property County
SAN BERNARDINO, CA

FEMA Flood
Electronic Data
YES - refer to the Overview Map and Detail Map

Flood Plain Panel at Target Property: 06071C8628F

Additional Panels in search area: 06071C8630F
06071C8629F

NATIONAL WETLAND INVENTORY

NWI Quad at Target Property
GUASTI

NWI Electronic
Data Coverage
YES - refer to the Overview Map and Detail Map

HYDROGEOLOGIC INFORMATION

Hydrogeologic information obtained by installation of wells on a specific site can often be an indicator of groundwater flow direction in the immediate area. Such hydrogeologic information can be used to assist the environmental professional in forming an opinion about the impact of nearby contaminated properties or, should contamination exist on the target property, what downgradient sites might be impacted.

Site-Specific Hydrogeological Data*:

Search Radius: 1.25 miles
Status: Not found

AQUIFLOW®

Search Radius: 1.000 Mile.

EDR has developed the AQUIFLOW Information System to provide data on the general direction of groundwater flow at specific points. EDR has reviewed reports submitted by environmental professionals to regulatory authorities at select sites and has extracted the date of the report, groundwater flow direction as determined hydrogeologically, and the depth to water table.

<u>MAP ID</u>	<u>LOCATION FROM TP</u>	<u>GENERAL DIRECTION GROUNDWATER FLOW</u>
Not Reported		

GEOCHECK® - PHYSICAL SETTING SOURCE SUMMARY

GROUNDWATER FLOW VELOCITY INFORMATION

Groundwater flow velocity information for a particular site is best determined by a qualified environmental professional using site specific geologic and soil strata data. If such data are not reasonably ascertainable, it may be necessary to rely on other sources of information, including geologic age identification, rock stratigraphic unit and soil characteristics data collected on nearby properties and regional soil information. In general, contaminant plumes move more quickly through sandy-gravelly types of soils than silty-clayey types of soils.

GEOLOGIC INFORMATION IN GENERAL AREA OF TARGET PROPERTY

Geologic information can be used by the environmental professional in forming an opinion about the relative speed at which contaminant migration may be occurring.

ROCK STRATIGRAPHIC UNIT

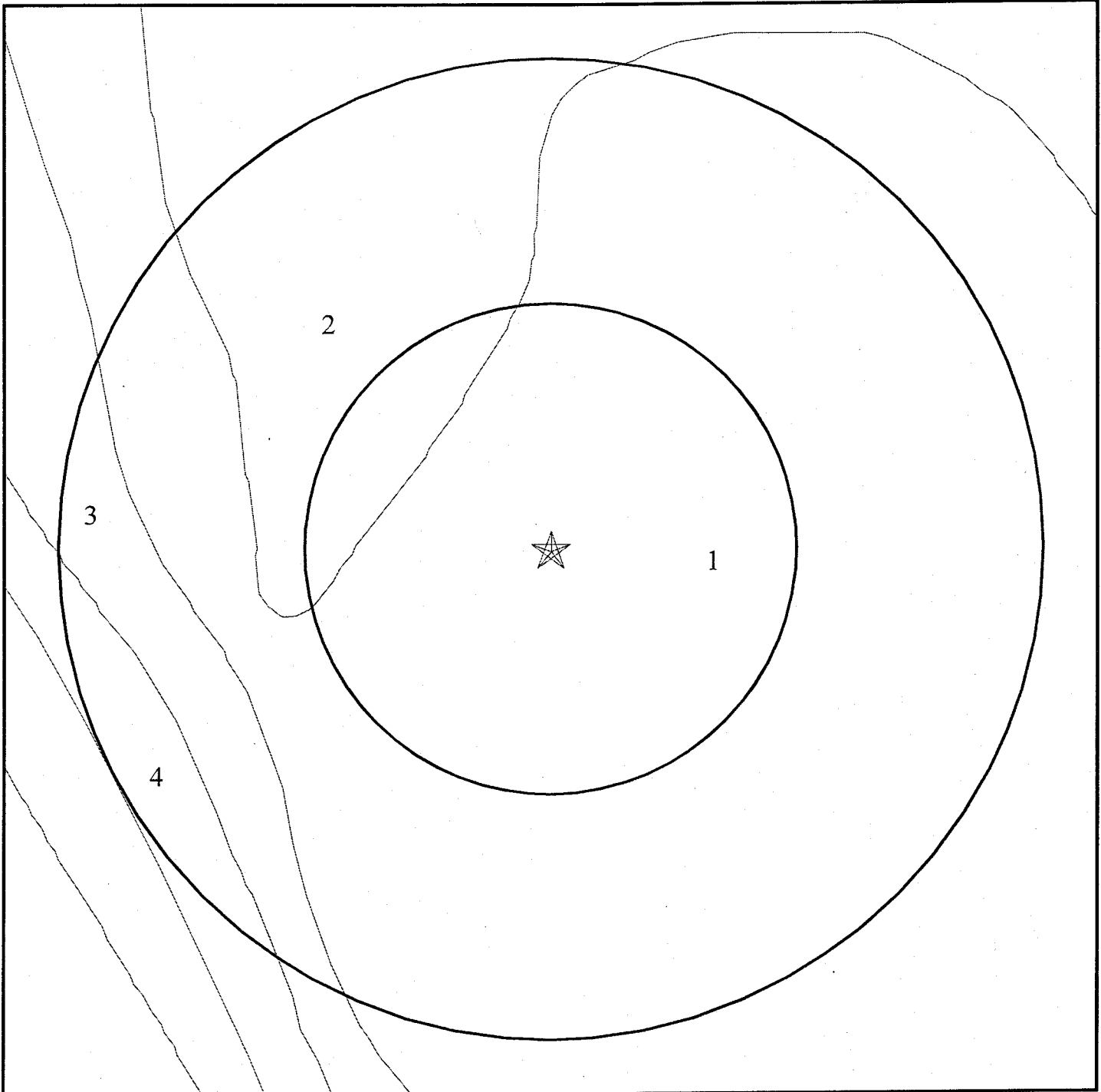
Era:	Cenozoic
System:	Quaternary
Series:	Quaternary
Code:	Q (decoded above as Era, System & Series)

GEOLOGIC AGE IDENTIFICATION


Category: Stratified Sequence

Geologic Age and Rock Stratigraphic Unit Source: P.G. Schruben, R.E. Arndt and W.J. Bawiec, Geology of the Conterminous U.S. at 1:2,500,000 Scale - a digital representation of the 1974 P.B. King and H.M. Beikman Map, USGS Digital Data Series DDS - 11 (1994).

SSURGO SOIL MAP - 1906572.2s



- ★ Target Property
- ∩ SSURGO Soil
- ∩ Water



SITE NAME: Golden West Business Park
ADDRESS: 9400 7th Street
Rancho Cucamonga CA 91730
LAT/LONG: 34.0891 / 117.6010

CLIENT: ATC Associates Inc.
CONTACT: Karin Konior
INQUIRY #: 1906572.2s
DATE: April 19, 2007 7:41 am

GEOCHECK® - PHYSICAL SETTING SOURCE SUMMARY

DOMINANT SOIL COMPOSITION IN GENERAL AREA OF TARGET PROPERTY

The U.S. Department of Agriculture's (USDA) Soil Conservation Service (SCS) leads the National Cooperative Soil Survey (NCSS) and is responsible for collecting, storing, maintaining and distributing soil survey information for privately owned lands in the United States. A soil map in a soil survey is a representation of soil patterns in a landscape. The following information is based on Soil Conservation Service SSURGO data.

Soil Map ID: 1

Soil Component Name: HANFORD

Soil Surface Texture: sandy loam

Hydrologic Group: Class B - Moderate infiltration rates. Deep and moderately deep, moderately well and well drained soils with moderately coarse textures.

Soil Drainage Class: Well drained. Soils have intermediate water holding capacity. Depth to water table is more than 6 feet.

Hydric Status: Soil does not meet the requirements for a hydric soil.

Corrosion Potential - Uncoated Steel: MODERATE

Depth to Bedrock Min: > 0 inches

Depth to Bedrock Max: > 0 inches

Soil Layer Information							
Layer	Boundary		Soil Texture Class	Classification		Permeability Rate (in/hr)	Soil Reaction (pH)
	Upper	Lower		AASHTO Group	Unified Soil		
1	0 inches	12 inches	sandy loam	Silt-Clay Materials (more than 35 pct. passing No. 200), Silty Soils.	COARSE-GRAINED SOILS, Sands, Sands with fines, Silty Sand.	Max: 6.00 Min: 2.00	Max: 7.80 Min: 6.10
2	12 inches	60 inches	fine sandy loam	Silt-Clay Materials (more than 35 pct. passing No. 200), Silty Soils.	COARSE-GRAINED SOILS, Sands, Sands with fines, Silty Sand.	Max: 6.00 Min: 2.00	Max: 7.80 Min: 5.60

Soil Map ID: 2

Soil Component Name: HANFORD

Soil Surface Texture: sandy loam

Hydrologic Group: Class B - Moderate infiltration rates. Deep and moderately deep, moderately well and well drained soils with moderately coarse textures.

Soil Drainage Class: Well drained. Soils have intermediate water holding capacity. Depth to water table is more than 6 feet.

GEOCHECK® - PHYSICAL SETTING SOURCE SUMMARY

Hydric Status: Soil does not meet the requirements for a hydric soil.

Corrosion Potential - Uncoated Steel: MODERATE

Depth to Bedrock Min: > 0 inches

Depth to Bedrock Max: > 0 inches

Soil Layer Information							
Layer	Boundary		Soil Texture Class	Classification		Permeability Rate (in/hr)	Soil Reaction (pH)
	Upper	Lower		AASHTO Group	Unified Soil		
1	0 inches	12 inches	sandy loam	Silt-Clay Materials (more than 35 pct. passing No. 200), Silty Soils.	COARSE-GRAINED SOILS, Sands, Sands with fines, Silty Sand.	Max: 6.00 Min: 2.00	Max: 7.80 Min: 6.10
2	12 inches	60 inches	fine sandy loam	Silt-Clay Materials (more than 35 pct. passing No. 200), Silty Soils.	COARSE-GRAINED SOILS, Sands, Sands with fines, Silty Sand.	Max: 6.00 Min: 2.00	Max: 7.80 Min: 5.60

Soil Map ID: 3

Soil Component Name: TUJUNGA

Soil Surface Texture: loamy sand

Hydrologic Group: Class A - High infiltration rates. Soils are deep, well drained to excessively drained sands and gravels.

Soil Drainage Class: Somewhat excessive. Soils have high hydraulic conductivity and low water holding capacity. Depth to water table is more than 6 feet.

Hydric Status: Soil does not meet the requirements for a hydric soil.

Corrosion Potential - Uncoated Steel: MODERATE

Depth to Bedrock Min: > 0 inches

Depth to Bedrock Max: > 0 inches

GEOCHECK® - PHYSICAL SETTING SOURCE SUMMARY

Soil Layer Information							
Layer	Boundary		Soil Texture Class	Classification		Permeability Rate (in/hr)	Soil Reaction (pH)
	Upper	Lower		AASHTO Group	Unified Soil		
1	0 inches	18 inches	loamy sand	Granular materials (35 pct. or less passing No. 200), Stone Fragments, Gravel and Sand.	COARSE-GRAINED SOILS, Sands, Sands with fines, Silty Sand.	Max: 20.00 Min: 6.00	Max: 7.30 Min: 6.10
2	18 inches	60 inches	loamy sand	Granular materials (35 pct. or less passing No. 200), Stone Fragments, Gravel and Sand.	COARSE-GRAINED SOILS, Sands, Sands with fines, Silty Sand.	Max: 20.00 Min: 6.00	Max: 7.80 Min: 6.10

Soil Map ID: 4

Soil Component Name: TUJUNGA

Soil Surface Texture: gravelly - loamy sand

Hydrologic Group: Class A - High infiltration rates. Soils are deep, well drained to excessively drained sands and gravels.

Soil Drainage Class: Somewhat excessive. Soils have high hydraulic conductivity and low water holding capacity. Depth to water table is more than 6 feet.

Hydric Status: Soil does not meet the requirements for a hydric soil.

Corrosion Potential - Uncoated Steel: MODERATE

Depth to Bedrock Min: > 0 inches

Depth to Bedrock Max: > 0 inches

GEOCHECK® - PHYSICAL SETTING SOURCE SUMMARY

Soil Layer Information							
Layer	Boundary		Soil Texture Class	Classification		Permeability Rate (in/hr)	Soil Reaction (pH)
	Upper	Lower		AASHTO Group	Unified Soil		
1	0 inches	36 inches	gravelly - loamy sand	Granular materials (35 pct. or less passing No. 200), Stone Fragments, Gravel and Sand.	COARSE-GRAINED SOILS, Sands, Sands with fines, Silty Sand.	Max: 20.00 Min: 6.00	Max: 7.30 Min: 6.10
2	36 inches	60 inches	gravelly - sand	Granular materials (35 pct. or less passing No. 200), Stone Fragments, Gravel and Sand.	COARSE-GRAINED SOILS, Sands, Clean Sands, Poorly graded sand. COARSE-GRAINED SOILS, Sands, Sands with fines, Silty Sand.	Max: 20.00 Min: 6.00	Max: 7.30 Min: 6.10

LOCAL / REGIONAL WATER AGENCY RECORDS

EDR Local/Regional Water Agency records provide water well information to assist the environmental professional in assessing sources that may impact ground water flow direction, and in forming an opinion about the impact of contaminant migration on nearby drinking water wells.

WELL SEARCH DISTANCE INFORMATION

<u>DATABASE</u>	<u>SEARCH DISTANCE (miles)</u>
Federal USGS	1.000
Federal FRDS PWS	Nearest PWS within 1 mile
State Database	1.000

FEDERAL USGS WELL INFORMATION

<u>MAP ID</u>	<u>WELL ID</u>	<u>LOCATION FROM TP</u>
2	USGS3135157	1/4 - 1/2 Mile East
3	USGS3135215	1/2 - 1 Mile South
6	USGS3135103	1/2 - 1 Mile ESE

FEDERAL FRDS PUBLIC WATER SUPPLY SYSTEM INFORMATION

<u>MAP ID</u>	<u>WELL ID</u>	<u>LOCATION FROM TP</u>

GEOCHECK® - PHYSICAL SETTING SOURCE SUMMARY

FEDERAL FRDS PUBLIC WATER SUPPLY SYSTEM INFORMATION

<u>MAP ID</u>	<u>WELL ID</u>	<u>LOCATION FROM TP</u>
4	CA3610094	1/2 - 1 Mile NNE

Note: PWS System location is not always the same as well location.

STATE DATABASE WELL INFORMATION

<u>MAP ID</u>	<u>WELL ID</u>	<u>LOCATION FROM TP</u>
1	3149	1/4 - 1/2 Mile East
5	1071	1/2 - 1 Mile East

PHYSICAL SETTING SOURCE MAP - 1906572.2s



- County Boundary
- Major Roads
- Contour Lines
- Earthquake Fault Lines
- Earthquake epicenter, Richter 5 or greater
- Water Wells
- Public Water Supply Wells
- Cluster of Multiple Icons

- Groundwater Flow Direction
- Indeterminate Groundwater Flow at Location
- Groundwater Flow Varies at Location
- Closest Hydrogeological Data
- Oil, gas or related wells

SITE NAME: Golden West Business Park
 ADDRESS: 9400 7th Street
 Rancho Cucamonga CA 91730
 LAT/LONG: 34.0891 / 117.6010

CLIENT: ATC Associates Inc.
 CONTACT: Karin Konior
 INQUIRY #: 1906572.2s
 DATE: April 19, 2007 7:41 am

GEOCHECK® - PHYSICAL SETTING SOURCE MAP FINDINGS

Map ID
 Direction
 Distance
 Elevation

Database EDR ID Number

1
East
1/4 - 1/2 Mile
Higher

CA WELLS 3149

Water System Information:

Prime Station Code: 036/018-005	User ID: TAN	
FRDS Number: 3610018037	County: San Bernardino	
District Number: 13	Station Type: WELL/AMBNT	
Water Type: Well/Groundwater	Well Status: Active Raw	
Source Lat/Long: 340525.0 1173530.0	Precision: Undefined	
Source Name: WELL 30		
System Number: 3610018		
System Name: CUCAMONGA CWD		
Organization That Operates System:		
P O BOX 638		
CUCAMONGA 91730		
Pop Served: 128000	Connections: 34398	
Area Served: CUCAMONGA		
Sample Collected: 08/11/2004 00:00:00	Findings: 350 US	
Chemical: SPECIFIC CONDUCTANCE		
Sample Collected: 08/11/2004 00:00:00	Findings: 8	
Chemical: PH, LABORATORY		
Sample Collected: 08/11/2004 00:00:00	Findings: 130 MG/L	
Chemical: BICARBONATE ALKALINITY		
Sample Collected: 08/11/2004 00:00:00	Findings: 2400 UG/L	
Chemical: NITRATE NITROGEN (NO3-N)		
Sample Collected: 08/11/2004 00:00:00	Findings: 93 MG/L	
Chemical: HARDNESS (TOTAL) AS CaCO3		
Sample Collected: 08/11/2004 00:00:00	Findings: 29 MG/L	
Chemical: CALCIUM		
Sample Collected: 08/11/2004 00:00:00	Findings: 5.2 MG/L	
Chemical: MAGNESIUM		
Sample Collected: 08/11/2004 00:00:00	Findings: 32 MG/L	
Chemical: SODIUM		
Sample Collected: 08/11/2004 00:00:00	Findings: 1.8 MG/L	
Chemical: POTASSIUM		
Sample Collected: 08/11/2004 00:00:00	Findings: 6.1 MG/L	
Chemical: CHLORIDE		
Sample Collected: 08/11/2004 00:00:00	Findings: .23 MG/L	
Chemical: FLUORIDE (F) (NATURAL-SOURCE)		
Sample Collected: 08/11/2004 00:00:00	Findings: 220 MG/L	
Chemical: TOTAL DISSOLVED SOLIDS		
Sample Collected: 08/11/2004 00:00:00	Findings: 11 MG/L	
Chemical: NITRATE (AS NO3)		

GEOCHECK® - PHYSICAL SETTING SOURCE MAP FINDINGS

Sample Collected:	08/11/2004 00:00:00	Findings:	2400 UG/L
Chemical:	NITRATE + NITRITE (AS N)		
Sample Collected:	08/11/2004 00:00:00	Findings:	14 MG/L
Chemical:	NITRATE (AS NO3)		
Sample Collected:	08/17/2004 00:00:00	Findings:	13 MG/L
Chemical:	NITRATE (AS NO3)		
Sample Collected:	08/24/2004 00:00:00	Findings:	14 MG/L
Chemical:	NITRATE (AS NO3)		
Sample Collected:	09/02/2004 00:00:00	Findings:	14 MG/L
Chemical:	NITRATE (AS NO3)		
Sample Collected:	09/08/2004 00:00:00	Findings:	15 MG/L
Chemical:	NITRATE (AS NO3)		
Sample Collected:	09/14/2004 00:00:00	Findings:	14 MG/L
Chemical:	NITRATE (AS NO3)		
Sample Collected:	09/21/2004 00:00:00	Findings:	14 MG/L
Chemical:	NITRATE (AS NO3)		
Sample Collected:	09/28/2004 00:00:00	Findings:	14 MG/L
Chemical:	NITRATE (AS NO3)		
Sample Collected:	10/06/2004 00:00:00	Findings:	37 MG/L
Chemical:	NITRATE (AS NO3)		
Sample Collected:	10/12/2004 00:00:00	Findings:	43 MG/L
Chemical:	NITRATE (AS NO3)		
Sample Collected:	10/21/2004 00:00:00	Findings:	32 MG/L
Chemical:	NITRATE (AS NO3)		
Sample Collected:	10/26/2004 00:00:00	Findings:	21 MG/L
Chemical:	NITRATE (AS NO3)		
Sample Collected:	11/02/2004 00:00:00	Findings:	16 MG/L
Chemical:	NITRATE (AS NO3)		
Sample Collected:	11/10/2004 00:00:00	Findings:	15 MG/L
Chemical:	NITRATE (AS NO3)		
Sample Collected:	11/16/2004 00:00:00	Findings:	34 MG/L
Chemical:	NITRATE (AS NO3)		
Sample Collected:	11/23/2004 00:00:00	Findings:	16 MG/L
Chemical:	NITRATE (AS NO3)		
Sample Collected:	11/30/2004 00:00:00	Findings:	14 MG/L
Chemical:	NITRATE (AS NO3)		
Sample Collected:	12/07/2004 00:00:00	Findings:	14 MG/L
Chemical:	NITRATE (AS NO3)		
Sample Collected:	12/28/2004 00:00:00	Findings:	34 MG/L
Chemical:	NITRATE (AS NO3)		
Sample Collected:	01/19/2005 00:00:00	Findings:	35 MG/L
Chemical:	NITRATE (AS NO3)		
Sample Collected:	02/08/2005 00:00:00	Findings:	34 MG/L
Chemical:	NITRATE (AS NO3)		

GEOCHECK® - PHYSICAL SETTING SOURCE MAP FINDINGS

Sample Collected:	02/15/2005 00:00:00	Findings:	40 MG/L
Chemical:	NITRATE (AS NO3)		
Sample Collected:	02/22/2005 00:00:00	Findings:	19 MG/L
Chemical:	NITRATE (AS NO3)		
Sample Collected:	03/01/2005 00:00:00	Findings:	35 MG/L
Chemical:	NITRATE (AS NO3)		
Sample Collected:	03/03/2005 00:00:00	Findings:	20 C
Chemical:	SOURCE TEMPERATURE C		
Sample Collected:	03/03/2005 00:00:00	Findings:	8.2
Chemical:	PH, LABORATORY		
Sample Collected:	03/03/2005 00:00:00	Findings:	1.32
Chemical:	LANGELIER INDEX @ 60 C		
Sample Collected:	03/03/2005 00:00:00	Findings:	.62
Chemical:	LANGELIER INDEX AT SOURCE TEMP.		
Sample Collected:	03/03/2005 00:00:00	Findings:	12.55
Chemical:	AGGRSSIVE INDEX (CORROSIVITY)		
Sample Collected:	03/03/2005 00:00:00	Findings:	.444 PCI/L
Chemical:	RADIUM 228 COUNTING ERROR		
Sample Collected:	03/08/2005 00:00:00	Findings:	23 MG/L
Chemical:	NITRATE (AS NO3)		
Sample Collected:	03/15/2005 00:00:00	Findings:	40 MG/L
Chemical:	NITRATE (AS NO3)		
Sample Collected:	03/24/2005 00:00:00	Findings:	33 MG/L
Chemical:	NITRATE (AS NO3)		
Sample Collected:	03/30/2005 00:00:00	Findings:	17 MG/L
Chemical:	NITRATE (AS NO3)		
Sample Collected:	04/06/2005 00:00:00	Findings:	17 MG/L
Chemical:	NITRATE (AS NO3)		
Sample Collected:	04/11/2005 00:00:00	Findings:	17 MG/L
Chemical:	NITRATE (AS NO3)		
Sample Collected:	04/19/2005 00:00:00	Findings:	16 MG/L
Chemical:	NITRATE (AS NO3)		
Sample Collected:	04/25/2005 00:00:00	Findings:	16 MG/L
Chemical:	NITRATE (AS NO3)		
Sample Collected:	05/03/2005 00:00:00	Findings:	19 MG/L
Chemical:	NITRATE (AS NO3)		
Sample Collected:	05/09/2005 00:00:00	Findings:	37 MG/L
Chemical:	NITRATE (AS NO3)		
Sample Collected:	05/16/2005 00:00:00	Findings:	37 MG/L
Chemical:	NITRATE (AS NO3)		
Sample Collected:	05/23/2005 00:00:00	Findings:	38 MG/L
Chemical:	NITRATE (AS NO3)		
Sample Collected:	06/01/2005 00:00:00	Findings:	16 MG/L
Chemical:	NITRATE (AS NO3)		

GEOCHECK® - PHYSICAL SETTING SOURCE MAP FINDINGS

Sample Collected:	06/07/2005 00:00:00	Findings:	16 MG/L
Chemical:	NITRATE (AS NO3)		
Sample Collected:	06/07/2005 00:00:00	Findings:	.549 PCI/L
Chemical:	RADIUM 228 COUNTING ERROR		
Sample Collected:	06/15/2005 00:00:00	Findings:	37 MG/L
Chemical:	NITRATE (AS NO3)		
Sample Collected:	06/22/2005 00:00:00	Findings:	16 MG/L
Chemical:	NITRATE (AS NO3)		
Sample Collected:	06/27/2005 00:00:00	Findings:	15 MG/L
Chemical:	NITRATE (AS NO3)		
Sample Collected:	07/05/2005 00:00:00	Findings:	37 MG/L
Chemical:	NITRATE (AS NO3)		
Sample Collected:	07/11/2005 00:00:00	Findings:	20 MG/L
Chemical:	NITRATE (AS NO3)		
Sample Collected:	07/18/2005 00:00:00	Findings:	16 MG/L
Chemical:	NITRATE (AS NO3)		
Sample Collected:	07/25/2005 00:00:00	Findings:	15 MG/L
Chemical:	NITRATE (AS NO3)		
Sample Collected:	08/02/2005 00:00:00	Findings:	15 MG/L
Chemical:	NITRATE (AS NO3)		
Sample Collected:	08/09/2005 00:00:00	Findings:	15 MG/L
Chemical:	NITRATE (AS NO3)		
Sample Collected:	08/17/2005 00:00:00	Findings:	14 MG/L
Chemical:	NITRATE (AS NO3)		
Sample Collected:	08/18/2005 00:00:00	Findings:	320 US
Chemical:	SPECIFIC CONDUCTANCE		
Sample Collected:	08/18/2005 00:00:00	Findings:	7.7
Chemical:	PH, LABORATORY		
Sample Collected:	08/18/2005 00:00:00	Findings:	130 MG/L
Chemical:	ALKALINITY (TOTAL) AS CaCO3		
Sample Collected:	08/18/2005 00:00:00	Findings:	160 MG/L
Chemical:	BICARBONATE ALKALINITY		
Sample Collected:	08/18/2005 00:00:00	Findings:	100 MG/L
Chemical:	HARDNESS (TOTAL) AS CaCO3		
Sample Collected:	08/18/2005 00:00:00	Findings:	32 MG/L
Chemical:	CALCIUM		
Sample Collected:	08/18/2005 00:00:00	Findings:	6.2 MG/L
Chemical:	MAGNESIUM		
Sample Collected:	08/18/2005 00:00:00	Findings:	33 MG/L
Chemical:	SODIUM		
Sample Collected:	08/18/2005 00:00:00	Findings:	1.7 MG/L
Chemical:	POTASSIUM		
Sample Collected:	08/18/2005 00:00:00	Findings:	.22 MG/L
Chemical:	FLUORIDE (F) (NATURAL-SOURCE)		

GEOCHECK® - PHYSICAL SETTING SOURCE MAP FINDINGS

Sample Collected:	08/18/2005 00:00:00	Findings:	2.5 UG/L
Chemical:	ARSENIC		
Sample Collected:	08/18/2005 00:00:00	Findings:	4.5 UG/L
Chemical:	CHROMIUM, HEXAVALENT		
Sample Collected:	08/18/2005 00:00:00	Findings:	45 UG/L
Chemical:	VANADIUM		
Sample Collected:	08/18/2005 00:00:00	Findings:	210 MG/L
Chemical:	TOTAL DISSOLVED SOLIDS		
Sample Collected:	08/18/2005 00:00:00	Findings:	15 MG/L
Chemical:	NITRATE (AS NO3)		
Sample Collected:	08/18/2005 00:00:00	Findings:	.1 NTU
Chemical:	TURBIDITY, LABORATORY		
Sample Collected:	08/18/2005 00:00:00	Findings:	3400 UG/L
Chemical:	NITRATE + NITRITE (AS N)		
Sample Collected:	08/22/2005 00:00:00	Findings:	14 MG/L
Chemical:	NITRATE (AS NO3)		
Sample Collected:	08/29/2005 00:00:00	Findings:	14 MG/L
Chemical:	NITRATE (AS NO3)		
Sample Collected:	09/07/2005 00:00:00	Findings:	14 MG/L
Chemical:	NITRATE (AS NO3)		
Sample Collected:	09/13/2005 00:00:00	Findings:	14 MG/L
Chemical:	NITRATE (AS NO3)		
Sample Collected:	09/13/2005 00:00:00	Findings:	.469 PCI/L
Chemical:	RADIUM 228 COUNTING ERROR		
Sample Collected:	09/20/2005 00:00:00	Findings:	13 MG/L
Chemical:	NITRATE (AS NO3)		
Sample Collected:	09/26/2005 00:00:00	Findings:	14 MG/L
Chemical:	NITRATE (AS NO3)		
Sample Collected:	10/07/2005 00:00:00	Findings:	14 MG/L
Chemical:	NITRATE (AS NO3)		
Sample Collected:	10/10/2005 00:00:00	Findings:	14 MG/L
Chemical:	NITRATE (AS NO3)		
Sample Collected:	10/17/2005 00:00:00	Findings:	13 MG/L
Chemical:	NITRATE (AS NO3)		
Sample Collected:	10/24/2005 00:00:00	Findings:	35 MG/L
Chemical:	NITRATE (AS NO3)		
Sample Collected:	10/31/2005 00:00:00	Findings:	37 MG/L
Chemical:	NITRATE (AS NO3)		
Sample Collected:	11/07/2005 00:00:00	Findings:	16 MG/L
Chemical:	NITRATE (AS NO3)		
Sample Collected:	11/15/2005 00:00:00	Findings:	36 MG/L
Chemical:	NITRATE (AS NO3)		
Sample Collected:	11/22/2005 00:00:00	Findings:	16 MG/L
Chemical:	NITRATE (AS NO3)		

GEOCHECK® - PHYSICAL SETTING SOURCE MAP FINDINGS

Sample Collected: Chemical:	11/29/2005 00:00:00 NITRATE (AS NO3)	Findings:	37 MG/L
Sample Collected: Chemical:	12/06/2005 00:00:00 NITRATE (AS NO3)	Findings:	15 MG/L
Sample Collected: Chemical:	12/06/2005 00:00:00 RADIUM 228 COUNTING ERROR	Findings:	.546 PCI/L
Sample Collected: Chemical:	12/13/2005 00:00:00 NITRATE (AS NO3)	Findings:	15 MG/L
Sample Collected: Chemical:	12/19/2005 00:00:00 NITRATE (AS NO3)	Findings:	15 MG/L
Sample Collected: Chemical:	12/28/2005 00:00:00 NITRATE (AS NO3)	Findings:	39 MG/L
Sample Collected: Chemical:	01/03/2006 00:00:00 NITRATE (AS NO3)	Findings:	34 MG/L
Sample Collected: Chemical:	01/10/2006 00:00:00 NITRATE (AS NO3)	Findings:	19 MG/L
Sample Collected: Chemical:	01/18/2006 00:00:00 NITRATE (AS NO3)	Findings:	16 MG/L
Sample Collected: Chemical:	01/24/2006 00:00:00 NITRATE (AS NO3)	Findings:	15 MG/L
Sample Collected: Chemical:	01/30/2006 00:00:00 NITRATE (AS NO3)	Findings:	14 MG/L
Sample Collected: Chemical:	02/06/2006 00:00:00 NITRATE (AS NO3)	Findings:	14 MG/L
Sample Collected: Chemical:	02/13/2006 00:00:00 NITRATE (AS NO3)	Findings:	14 MG/L
Sample Collected: Chemical:	02/21/2006 00:00:00 NITRATE (AS NO3)	Findings:	15 MG/L
Sample Collected: Chemical:	02/27/2006 00:00:00 NITRATE (AS NO3)	Findings:	14 MG/L
Sample Collected: Chemical:	03/07/2006 00:00:00 NITRATE (AS NO3)	Findings:	38 MG/L
Sample Collected: Chemical:	03/13/2006 00:00:00 NITRATE (AS NO3)	Findings:	39 MG/L
Sample Collected: Chemical:	03/21/2006 00:00:00 NITRATE (AS NO3)	Findings:	38 MG/L
Sample Collected: Chemical:	03/29/2006 00:00:00 NITRATE (AS NO3)	Findings:	39 MG/L
Sample Collected: Chemical:	04/12/2006 00:00:00 NITRATE (AS NO3)	Findings:	35 MG/L
Sample Collected: Chemical:	04/20/2006 00:00:00 NITRATE (AS NO3)	Findings:	19 MG/L
Sample Collected: Chemical:	04/24/2006 00:00:00 NITRATE (AS NO3)	Findings:	19 MG/L

GEOCHECK® - PHYSICAL SETTING SOURCE MAP FINDINGS

Sample Collected:	05/02/2006 00:00:00	Findings:	16 MG/L
Chemical:	NITRATE (AS NO3)		
Sample Collected:	05/08/2006 00:00:00	Findings:	16 MG/L
Chemical:	NITRATE (AS NO3)		
Sample Collected:	05/16/2006 00:00:00	Findings:	16 MG/L
Chemical:	NITRATE (AS NO3)		
Sample Collected:	05/22/2006 00:00:00	Findings:	16 MG/L
Chemical:	NITRATE (AS NO3)		
Sample Collected:	05/31/2006 00:00:00	Findings:	15 MG/L
Chemical:	NITRATE (AS NO3)		
Sample Collected:	06/05/2006 00:00:00	Findings:	15 MG/L
Chemical:	NITRATE (AS NO3)		
Sample Collected:	06/12/2006 00:00:00	Findings:	15 MG/L
Chemical:	NITRATE (AS NO3)		
Sample Collected:	06/20/2006 00:00:00	Findings:	15 MG/L
Chemical:	NITRATE (AS NO3)		
Sample Collected:	06/28/2006 00:00:00	Findings:	15 MG/L
Chemical:	NITRATE (AS NO3)		
Sample Collected:	07/06/2006 00:00:00	Findings:	16 MG/L
Chemical:	NITRATE (AS NO3)		
Sample Collected:	07/10/2006 00:00:00	Findings:	15 MG/L
Chemical:	NITRATE (AS NO3)		
Sample Collected:	07/18/2006 00:00:00	Findings:	15 MG/L
Chemical:	NITRATE (AS NO3)		
Sample Collected:	07/25/2006 00:00:00	Findings:	16 MG/L
Chemical:	NITRATE (AS NO3)		
Sample Collected:	08/02/2006 00:00:00	Findings:	15 MG/L
Chemical:	NITRATE (AS NO3)		
Sample Collected:	08/08/2006 00:00:00	Findings:	14 MG/L
Chemical:	NITRATE (AS NO3)		
Sample Collected:	08/16/2006 00:00:00	Findings:	15 MG/L
Chemical:	NITRATE (AS NO3)		
Sample Collected:	08/21/2006 00:00:00	Findings:	15 MG/L
Chemical:	NITRATE (AS NO3)		
Sample Collected:	08/24/2006 00:00:00	Findings:	320 US
Chemical:	SPECIFIC CONDUCTANCE		
Sample Collected:	08/24/2006 00:00:00	Findings:	8
Chemical:	PH, LABORATORY		
Sample Collected:	08/24/2006 00:00:00	Findings:	130 MG/L
Chemical:	ALKALINITY (TOTAL) AS CaCO3		
Sample Collected:	08/24/2006 00:00:00	Findings:	160 MG/L
Chemical:	BICARBONATE ALKALINITY		
Sample Collected:	08/24/2006 00:00:00	Findings:	100 MG/L
Chemical:	HARDNESS (TOTAL) AS CaCO3		

GEOCHECK® - PHYSICAL SETTING SOURCE MAP FINDINGS

Sample Collected:	08/24/2006 00:00:00	Findings:	32 MG/L
Chemical:	CALCIUM		
Sample Collected:	08/24/2006 00:00:00	Findings:	6.2 MG/L
Chemical:	MAGNESIUM		
Sample Collected:	08/24/2006 00:00:00	Findings:	35 MG/L
Chemical:	SODIUM		
Sample Collected:	08/24/2006 00:00:00	Findings:	2.1 MG/L
Chemical:	POTASSIUM		
Sample Collected:	08/24/2006 00:00:00	Findings:	8.2 MG/L
Chemical:	CHLORIDE		
Sample Collected:	08/24/2006 00:00:00	Findings:	.26 MG/L
Chemical:	FLUORIDE (F) (NATURAL-SOURCE)		
Sample Collected:	08/24/2006 00:00:00	Findings:	200 MG/L
Chemical:	TOTAL DISSOLVED SOLIDS		
Sample Collected:	08/24/2006 00:00:00	Findings:	16 MG/L
Chemical:	NITRATE (AS NO3)		
Sample Collected:	08/28/2006 00:00:00	Findings:	15 MG/L
Chemical:	NITRATE (AS NO3)		
Sample Collected:	09/05/2006 00:00:00	Findings:	15 MG/L
Chemical:	NITRATE (AS NO3)		
Sample Collected:	09/11/2006 00:00:00	Findings:	15 MG/L
Chemical:	NITRATE (AS NO3)		
Sample Collected:	09/21/2006 00:00:00	Findings:	15 MG/L
Chemical:	NITRATE (AS NO3)		
Sample Collected:	09/25/2006 00:00:00	Findings:	15 MG/L
Chemical:	NITRATE (AS NO3)		
Sample Collected:	02/04/1999 00:00:00	Findings:	23.9 MG/L
Chemical:	NITRATE (AS NO3)		
Sample Collected:	02/24/1999 00:00:00	Findings:	25.5 MG/L
Chemical:	NITRATE (AS NO3)		
Sample Collected:	03/02/1999 00:00:00	Findings:	26.9 MG/L
Chemical:	NITRATE (AS NO3)		
Sample Collected:	03/11/1999 00:00:00	Findings:	24.4 MG/L
Chemical:	NITRATE (AS NO3)		
Sample Collected:	03/18/1999 00:00:00	Findings:	24.7 MG/L
Chemical:	NITRATE (AS NO3)		
Sample Collected:	03/25/1999 00:00:00	Findings:	26.2 MG/L
Chemical:	NITRATE (AS NO3)		
Sample Collected:	04/01/1999 00:00:00	Findings:	14.7 MG/L
Chemical:	NITRATE (AS NO3)		
Sample Collected:	04/08/1999 00:00:00	Findings:	14.2 MG/L
Chemical:	NITRATE (AS NO3)		
Sample Collected:	04/14/1999 00:00:00	Findings:	13.8 MG/L
Chemical:	NITRATE (AS NO3)		

GEOCHECK® - PHYSICAL SETTING SOURCE MAP FINDINGS

Sample Collected:	04/22/1999 00:00:00	Findings:	14.1 MG/L
Chemical:	NITRATE (AS NO3)		
Sample Collected:	04/27/1999 00:00:00	Findings:	13.8 MG/L
Chemical:	NITRATE (AS NO3)		
Sample Collected:	05/06/1999 00:00:00	Findings:	14.2 MG/L
Chemical:	NITRATE (AS NO3)		
Sample Collected:	05/12/1999 00:00:00	Findings:	14.8 MG/L
Chemical:	NITRATE (AS NO3)		
Sample Collected:	05/18/1999 00:00:00	Findings:	14.8 MG/L
Chemical:	NITRATE (AS NO3)		
Sample Collected:	05/28/1999 00:00:00	Findings:	14.9 MG/L
Chemical:	NITRATE (AS NO3)		
Sample Collected:	06/03/1999 00:00:00	Findings:	13.6 MG/L
Chemical:	NITRATE (AS NO3)		
Sample Collected:	06/10/1999 00:00:00	Findings:	15 MG/L
Chemical:	NITRATE (AS NO3)		
Sample Collected:	06/17/1999 00:00:00	Findings:	15.6 MG/L
Chemical:	NITRATE (AS NO3)		
Sample Collected:	06/23/1999 00:00:00	Findings:	15.9 MG/L
Chemical:	NITRATE (AS NO3)		
Sample Collected:	07/02/1999 00:00:00	Findings:	15 MG/L
Chemical:	NITRATE (AS NO3)		
Sample Collected:	07/08/1999 00:00:00	Findings:	14.9 MG/L
Chemical:	NITRATE (AS NO3)		
Sample Collected:	07/14/1999 00:00:00	Findings:	14.6 MG/L
Chemical:	NITRATE (AS NO3)		
Sample Collected:	07/22/1999 00:00:00	Findings:	14.8 MG/L
Chemical:	NITRATE (AS NO3)		
Sample Collected:	07/29/1999 00:00:00	Findings:	14.1 MG/L
Chemical:	NITRATE (AS NO3)		
Sample Collected:	08/05/1999 00:00:00	Findings:	23 C
Chemical:	SOURCE TEMPERATURE C		
Sample Collected:	08/05/1999 00:00:00	Findings:	355 US
Chemical:	SPECIFIC CONDUCTANCE		
Sample Collected:	08/05/1999 00:00:00	Findings:	7.8
Chemical:	PH, LABORATORY		
Sample Collected:	08/05/1999 00:00:00	Findings:	136 MG/L
Chemical:	ALKALINITY (TOTAL) AS CaCO3		
Sample Collected:	08/05/1999 00:00:00	Findings:	166 MG/L
Chemical:	BICARBONATE ALKALINITY		
Sample Collected:	08/05/1999 00:00:00	Findings:	109 MG/L
Chemical:	HARDNESS (TOTAL) AS CaCO3		
Sample Collected:	08/05/1999 00:00:00	Findings:	35.6 MG/L
Chemical:	CALCIUM		

GEOCHECK® - PHYSICAL SETTING SOURCE MAP FINDINGS

Sample Collected:	08/05/1999 00:00:00	Findings:	5.5 MG/L
Chemical:	MAGNESIUM		
Sample Collected:	08/05/1999 00:00:00	Findings:	33.2 MG/L
Chemical:	SODIUM		
Sample Collected:	08/05/1999 00:00:00	Findings:	1 MG/L
Chemical:	POTASSIUM		
Sample Collected:	08/05/1999 00:00:00	Findings:	7.9 MG/L
Chemical:	CHLORIDE		
Sample Collected:	08/05/1999 00:00:00	Findings:	197 MG/L
Chemical:	TOTAL DISSOLVED SOLIDS		
Sample Collected:	08/05/1999 00:00:00	Findings:	14 MG/L
Chemical:	NITRATE (AS NO3)		
Sample Collected:	08/05/1999 00:00:00	Findings:	.1 NTU
Chemical:	TURBIDITY, LABORATORY		
Sample Collected:	08/05/1999 00:00:00	Findings:	3160 UG/L
Chemical:	NITRATE + NITRITE (AS N)		
Sample Collected:	08/12/1999 00:00:00	Findings:	14 MG/L
Chemical:	NITRATE (AS NO3)		
Sample Collected:	08/17/1999 00:00:00	Findings:	14.3 MG/L
Chemical:	NITRATE (AS NO3)		
Sample Collected:	08/24/1999 00:00:00	Findings:	15.4 MG/L
Chemical:	NITRATE (AS NO3)		
Sample Collected:	08/31/1999 00:00:00	Findings:	13.3 MG/L
Chemical:	NITRATE (AS NO3)		
Sample Collected:	09/07/1999 00:00:00	Findings:	12.1 MG/L
Chemical:	NITRATE (AS NO3)		
Sample Collected:	09/14/1999 00:00:00	Findings:	13.6 MG/L
Chemical:	NITRATE (AS NO3)		
Sample Collected:	09/22/1999 00:00:00	Findings:	13.4 MG/L
Chemical:	NITRATE (AS NO3)		
Sample Collected:	09/30/1999 00:00:00	Findings:	36.7 MG/L
Chemical:	NITRATE (AS NO3)		
Sample Collected:	10/05/1999 00:00:00	Findings:	12.6 MG/L
Chemical:	NITRATE (AS NO3)		
Sample Collected:	10/13/1999 00:00:00	Findings:	16.1 MG/L
Chemical:	NITRATE (AS NO3)		
Sample Collected:	10/20/1999 00:00:00	Findings:	13.5 MG/L
Chemical:	NITRATE (AS NO3)		
Sample Collected:	10/29/1999 00:00:00	Findings:	13.4 MG/L
Chemical:	NITRATE (AS NO3)		
Sample Collected:	11/03/1999 00:00:00	Findings:	12.9 MG/L
Chemical:	NITRATE (AS NO3)		
Sample Collected:	11/09/1999 00:00:00	Findings:	11.6 MG/L
Chemical:	NITRATE (AS NO3)		